

Form No. 59

CERTIFICATE

C.A.No. 1266/02

Issued to Thiru / Thirumathi. *Registrar, University of Madras.*
Changal. 5

on the _____ day of *October* 2002

Madras District

Extract from the Permanent Land Register

Revenue Division { No. _____
Name: *TRIPLICANE*

Name of Street (1)	NUMBER			Tenure (5)	Area (6)			Revenue Payable Government Per annum 1st July to 30th June (7)		Name of the Person, Trust, Institution or other body to whom the land is granted Name of Owner to whom favour the allotment is admitted (8)	Conditions of the grant of the land. Name of occupier with status (9)	Purpose for which the land is granted or field measurement is admitted (10)	Orders sanctioning the grant or the Remarks as per form 1/1/1914 (11)
	Field (2)	Sub (3)	Municipal (4)		CAW	Grd	SQ. FT.	Rs.	P.				
<i>3172</i>		<i>1</i>	<i>-</i>	<i>EXEMPTED FROM ASSESSMENT</i>	<i>04</i>	<i>-</i>	<i>1076</i>			<i>THE REGISTRAR FOR THE TIME BEING OF THE UNIVERSITY OF MADRAS EDUCATIONAL DEPARTMENT</i>	<i>So long as it is used for the purpose of the library it is to be held to be free from G.R.</i>	<i>VACANT GROUND</i>	<i>Geo. of S. no: 3176 Rev. dt 27.11.1913 Coltr. no. R. Div. no: 9 of 1914 dt 6.1.1914</i>

Certified that the above is a true extract from the Permanent land register maintained in the Madras Taluk Office

Fees Rs. *30/-*

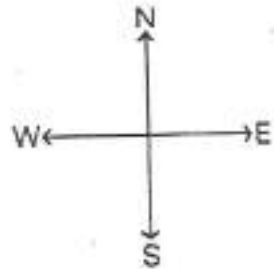
Collected in Challan No. *136*



Date *14.07.02*

[Signature]
THASILDAR
MYLAPORE-TRIPPLICANE TALUK
CHENNAI
Mylapore-Triplicane Taluk
Chennai-600 028.

Attested
[Signature]
DIRECTOR
INSTITUTE OF DISTANCE EDUCATION
UNIVERSITY OF MADRAS,
CHENNAI



Copy of Survey Plan

FOR R. S. No... 3173/1
..... TRIPPLICANE DIVISION
BLOCK NO... 60
MYLAPORE- TRIPPLICANE TALUK
MADRAS DISTRICT
SCALE-ONE INCH = 66 FEET

VIDE SKETCH ENCLOSED IN A SEPARATE SHEET

- (1) Certified that the above is a true copy of the survey plan of land specified on the reverse.
- (2) ~~Certified that the said land has been remeasured on _____ and that the measurements and area were found to be correct.~~

Note : Should be struck - out when the party does not apply for remeasurement

Prepared by :

[Signature]
LAND RECORDS
DRAUGHTSMAN

[Signature]
DEPUTY INSPECTOR OF SURVEY
MYLAPORE - TRIPPLICANE TALUK
CHENNAI-28
[Signature]
8/10/02

[Signature]
THASILDAR
MYLAPORE- TRIPPLICANE TALUK
CHENNAI-28
[Signature]
5/10/02

[Signature]
DIRECTOR
INSTITUTE OF DISTANCE EDUCATION
UNIVERSITY OF MADRAS,
1-800 005

Form No. 59

CERTIFICATE

C.A.No. 1550/62

Issued to Thiru / Thirumathi. *ESTATE OFFICER*
UNIVERSITY OF MADRAS

on the _____ day of *December* 2002

Madras District

Extract from the Permanent Land Register

Revenue Division { No. *15*
Name: *TRIPLICANE*

Name of Street (1)	NUMBER			Tenure (5)	Area			Revenue Payable Government Per annum 1st July to 30th June (7)		Name of Owner (8)	Name of occupier with status (9)	Description of field (10)	Remarks (11)
	Field (2)	Sub (3)	Municipal (4)		CAW	Grd	SQ. FT.	Rs.	P.				
	3173	R	1	Govt. LANDS	03	85	8476	-	-	UNIVERSITY OF MADRAS		SENATE HOUSE AND ITS COMPOUND REVENUE BOARD OFFICE MARINE VILLA ADAMS ROAD VACANT GROUND AND OTHER SMALL ROADS ETC.	NOTE: ADAMS ROAD IS CONVEYED BY THE CORPORATION WHILE OTHER ROADS ARE CONVEYED BY THE PWD 11-5-61.



Certified that the above is a true extract from the Permanent Land Register maintained in the Madras Taluk Office

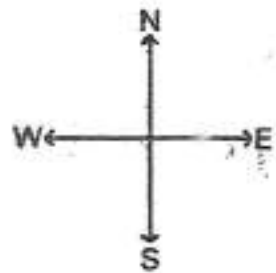
Fees Rs. *100/-*

Collected in Challan No. *38*

date *7-11-02*

[Signature]
THASILDAR
MYLAPORE-TRIPLICANE TALUK
CHENNAI-28.

[Signature]
DIRECTOR
INSTITUTE OF DISTANCE EDUCATION
UNIVERSITY OF MADRAS,
- 600 005



Copy of Survey Plan

FOR R. S. No. 3173/2
TRIPLICANE DIVISION
BLOCK NO. 60
MYLAPORE- TRIPLICANE TALUK
MADRAS DISTRICT
SCALE-ONE INCH = FEET

vide sketch enclosed in a separate sheet

- (1) Certified that the above is a true copy of the survey plan of land specified on the reverse.
- (2) ~~Certified that the said land has been re-measured on~~ and that the measurements and area were found to be correct.

Note : Should be struck - out when the party does not apply for re-measurement

Prepared by :

23/12/02
AND RECORDS
SURVEYOR

23/12/02
DEPUTY INSPECTOR OF SURVEY
MYLAPORE - TRIPLICANE TALUK
CHENNAI-28

23/12/02
THASILDAR
MYLAPORE- TRIPLICANE TALUK
CHENNAI-28

Attended
[Signature]
DIRECTOR
INSTITUTE OF DISTANCE EDUCATION
UNIVERSITY OF MADRAS,
CHENNAI-600 008

Form No 57

CERTIFICATE

C.A.No. 1350/02

Issued to Thiru / Thirumathi. **STATE OFFICER,**
UNIVERSITY OF MADRAS

on the day of December 2002.

Madras District

Extract from the Permanent Land Register

Revenue Division { No. 15
Name: TRIPLICANE.

Name of Street (1)	NUMBER			Tenure (5)	Area (6)			Revenue Payable Government Per annum 1st July to 30th June (7)		Name of Owner (8)	Name of occupier with status (9)	Description of field (10)	Remarks (11)
	Field (2)	Sub (3)	Municipal (4)		CAW	Grd	SQ FT.	Rs.	P.				
	3175	3		Govt. Land	04	06	0162	-	-	UNIVERSITY OF MADRAS			

Certified that the above is a true extract from the Permanent Land Register maintained in the Madras Taluk Office



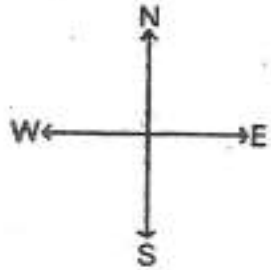
Fees Rs. 120/-

Collected in Challan No. 39

date 7-11-02

T. J. Jayaram
THASILDAR
MYLAPORE-TRIPLICANE TALUK
CHENNAI-28.

Accepted
Shree
DIRECTOR
INSTITUTE OF DISTANCE EDUCATION
UNIVERSITY OF MADRAS,
CHENNAI - 600 005



Copy of Survey Plan

FOR R. S. No. 3173/3
TRIPPLICANE DIVISION
BLOCK NO. 60
MYLAPORE-TRIPPLICANE TALUK
MADRAS DISTRICT
SCALE-ONE INCH = 66 FEET

Vide sketch Enclosed in a separate sheet

- (1) Certified that the above is a true copy of the survey plan of land specified on the reverse.
- ~~(2) Certified that the said land has been re-measured and that the measurements and area were found to be correct.~~

Note : Should be struck - out when the party does not apply for re-measurement

Prepared by :

M. V. Srinivasan
LAND RECORDS
SURVEYOR
23/12/02
RAUGHTSMAN

[Signature]
DEPUTY INSPECTOR OF SURVEY
MYLAPORE - TRIPPLICANE TALUK
CHENNAI-28
6
23/12/02

[Signature]
THASILDAR
MYLAPORE-TRIPPLICANE TALUK
CHENNAI-28
6
23/12/02

Attended
[Signature]
DIRECTOR
INSTITUTE OF DISTANCE EDUCATION
UNIVERSITY OF MADRAS,
CHENNAI-600 005
247

Copy of Survey Plan

FOR S.S. No. 3172/1

TRIPPLICANE

BLK. No. 20

MYLAPORE-TRIPLICANE TALUK
MADRAS DISTRICT

SCALE ONE INCH = 66 FEET

vide sketch Enclosed in a separate sheet

(1) Certified that the above is a true copy of the survey plan of land specified in the return.

(2) Certified that the said land has been measured as

and that the measurement is correct as per return.

Note: Should be struck out when the party does not apply for measurement.

Prepared by:

[Signature]
LAND RECORDS
DRAWN UP BY

[Signature]
DEPUTY INSPECTOR OF SURVEYS
MYLAPORE - TRIPPLICANE TALUK
CHENNAI-18

[Signature]
THANEDAN
MYLAPORE-TRIPLICANE TALUK
CHENNAI-18

Attended
[Signature]
DIRECTOR
INSTITUTE OF DISTANCE EDUCATION
UNIVERSITY OF MADRAS,
CHENNAI - 600 005